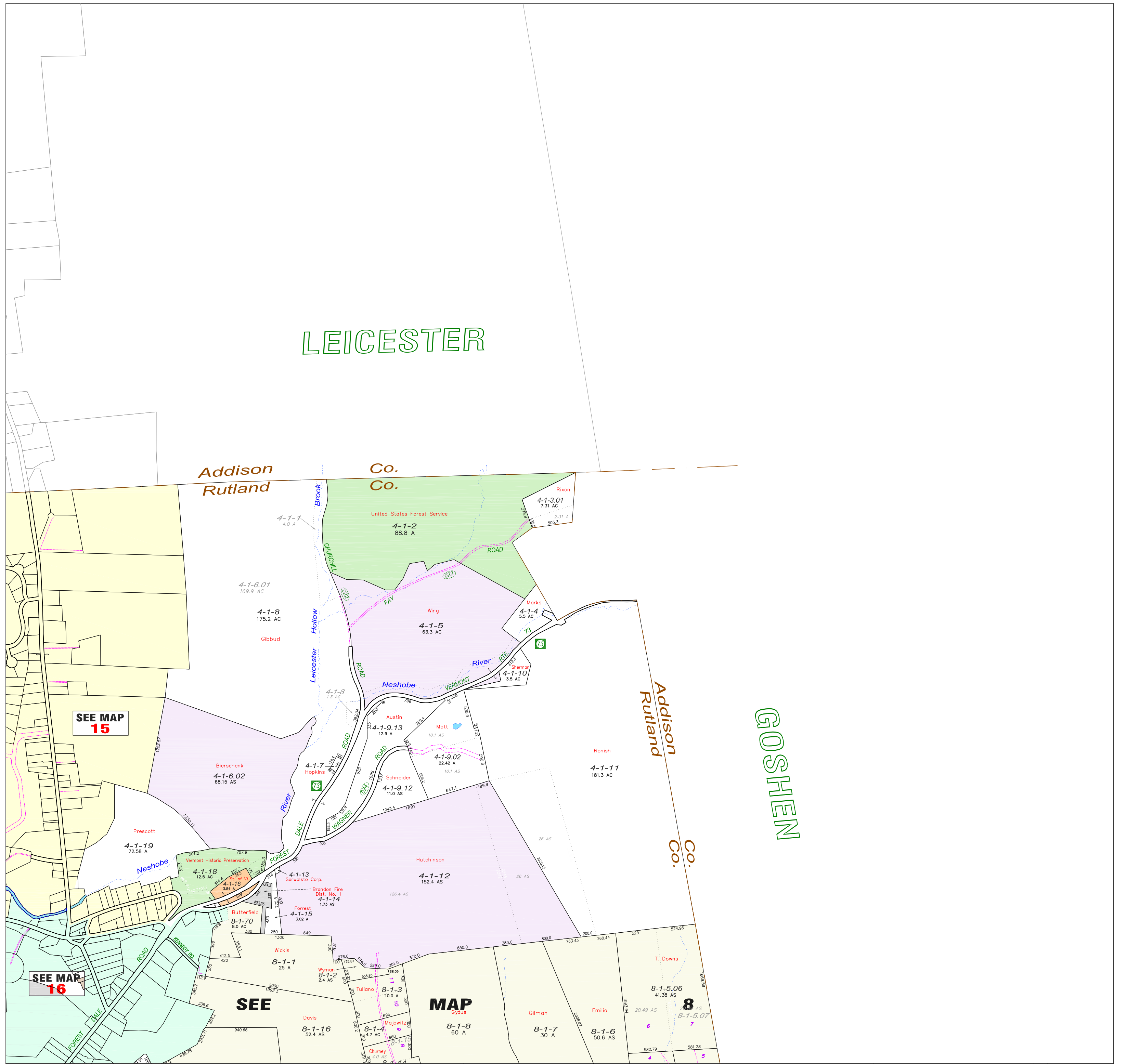


LEICESTER



SEE MAP
15

SEE MAP
16

SEE

MAP

8

Digital Mapping Prepared By


RUSSELL GRAPHICS
 2207 Hopeton Ave.
 Raleigh, NC 27614
 802-309-8200
 www.imapvt.com

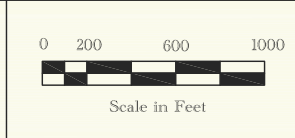
This is not a SURVEY...
 This Map was prepared from Deeds & Surveys recorded in the Town Clerk's Office. The accuracy of this map is determined by the filed information. ALL INFORMATION IS SUBJECT TO CHANGE.
 Copyright 2013 Russell Graphics - All Rights Reserved

This Map was prepared using AutoCad Map. All Data meets or exceeds specifications outlined in the Vermont Mapping Guidelines. This Map is the sole property of the Town. Any copy, Paper or Digital, shall not be given without permission from the Town.

LEGEND OF SYMBOLS

- Parcel ID Number
- Scaled Dimensions
- Deed Survey Dim
- Subdivision Lot
- Deed Acres
- Computed Acres
- Surveyed Acres
- Vermont Road
- Town Rd Number
- Property Line
- Alloy Line
- Road Line
- Water Body
- Water
- Water
- Water
- State of VT
- Town of Brandon
- Current Use
- Religious Exchange

 **NORTH**



Map Index

LEICESTER
3
7 8
GOSHEN

PROPERTY MAP OF
BRANDON
 VERMONT

DEC. 2013

MAP **4**