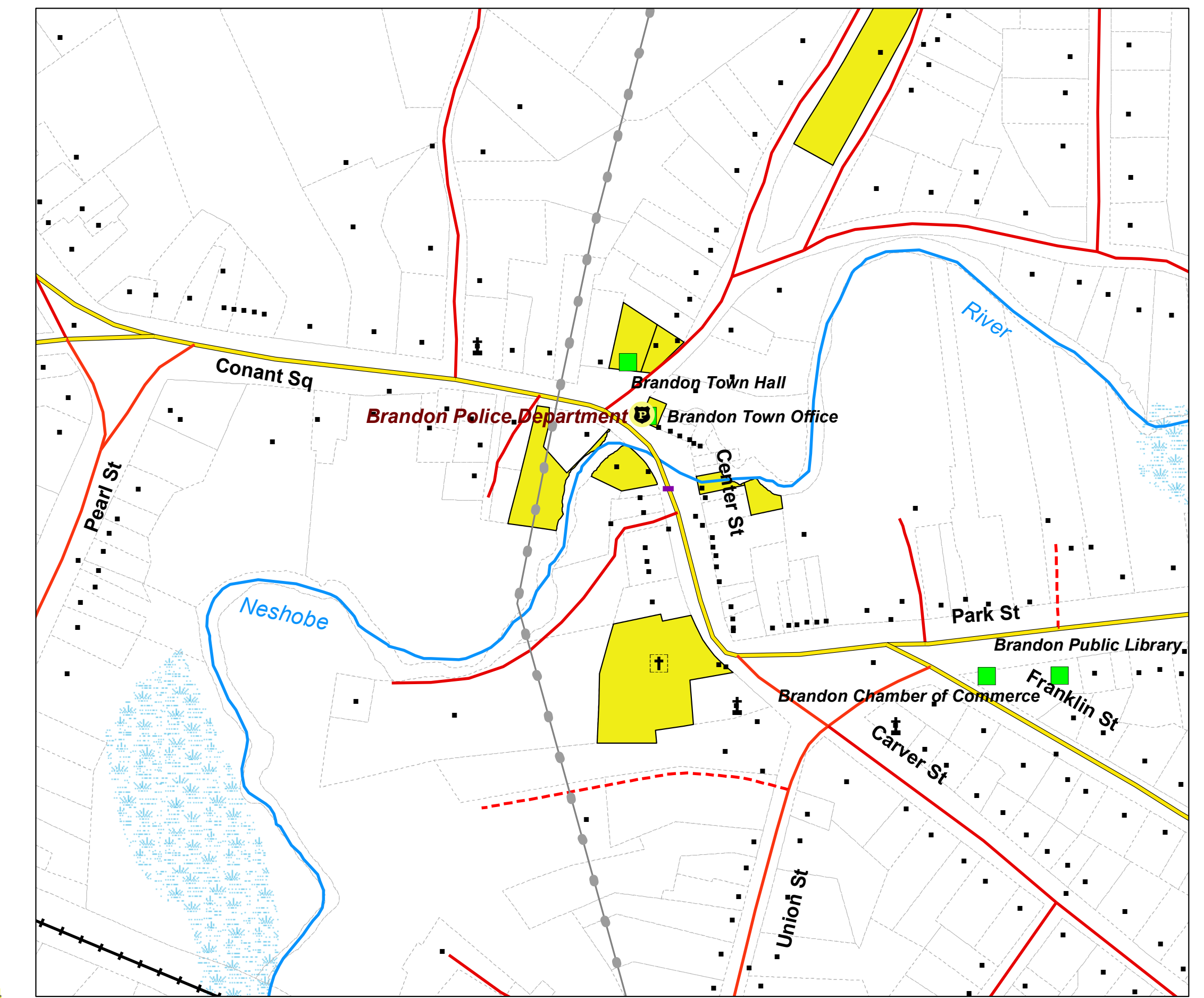


Education and Community Facilities



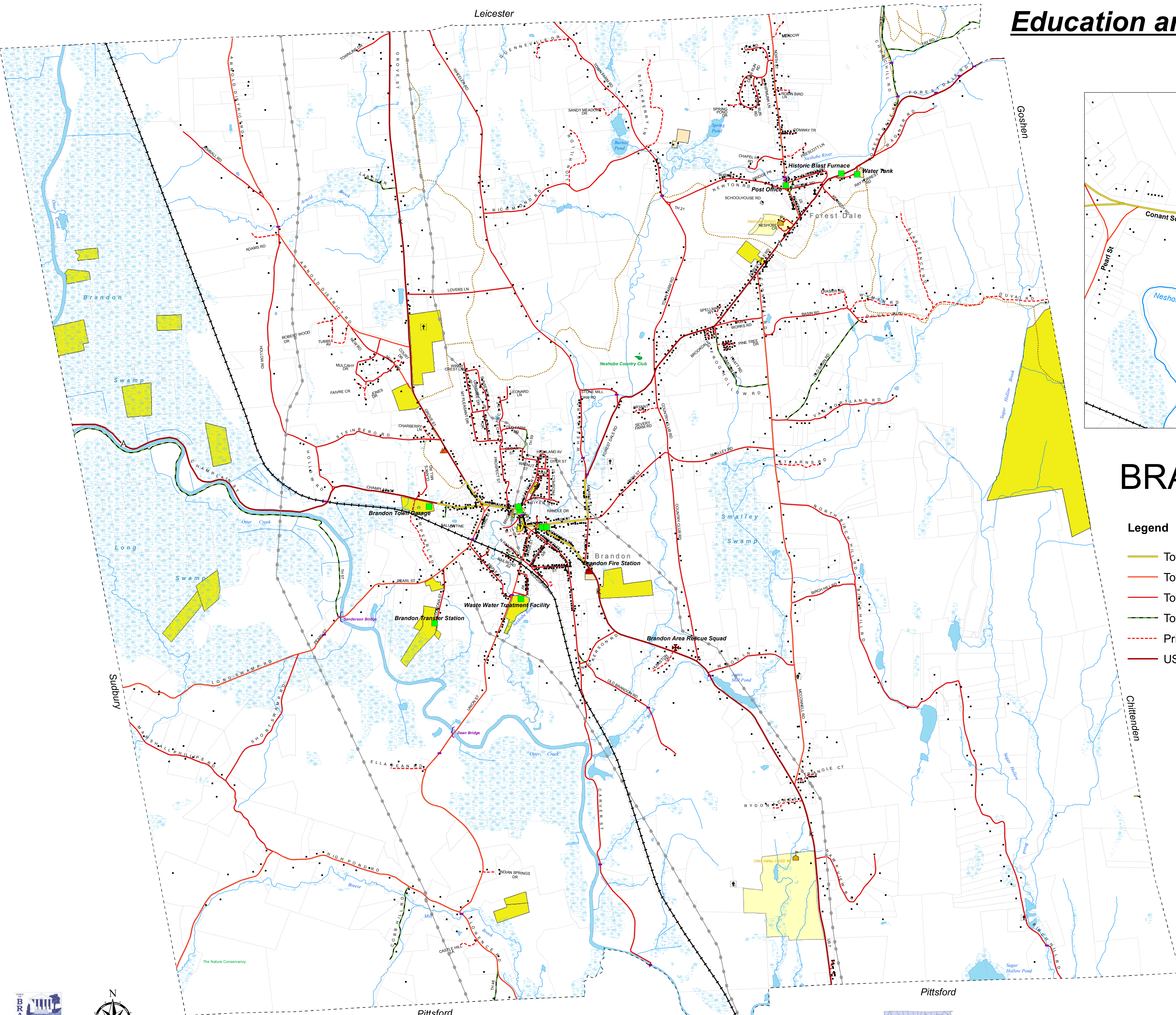
Brandon Village Inset

BRANDON VERMONT

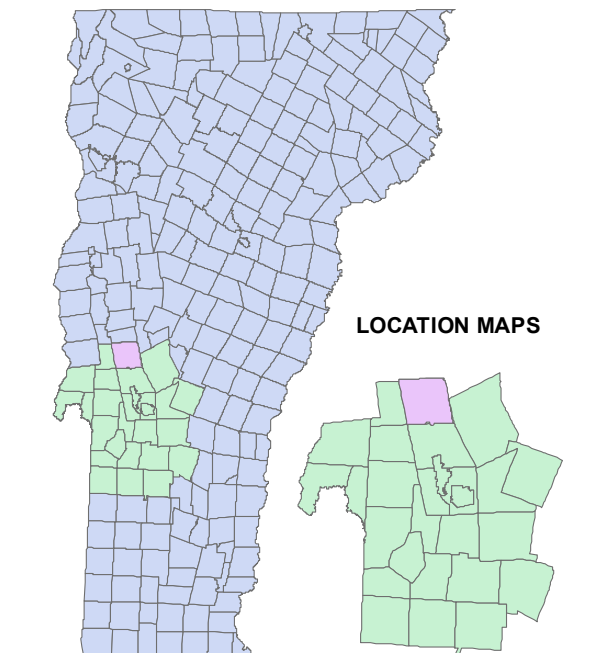
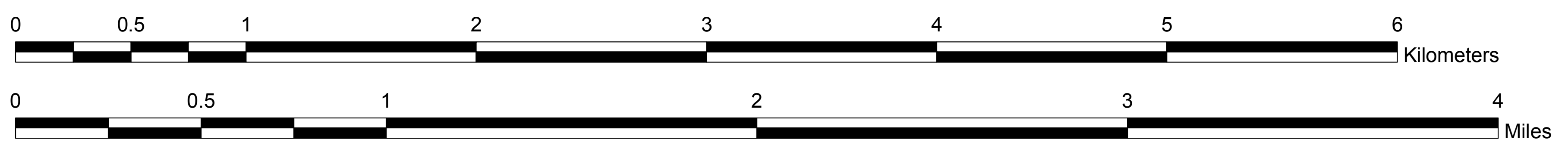
Legend

- Town/Government Building
- Health Care Facilities
- Churches
- Cultural Sites
- Fire Station
- Police Station
- Rescue Squad
- Structures
- Schools
- Cemeteries
- Bridges
- Covered Bridges

- Trails
- Rail
- Electric Transmission Lines
- Streams and Brooks
- Lakes, Ponds and Rivers
- Wetlands
- Brandon Parcel Boundaries
- Town Boundary
- Lands owned by Fire District #1
- School Lands (OVUHS< Neshobe School)
- Lands owned by the Town of Brandon



www.rutlandrpc.org
May 19, 2008
e:\rrpc\brandon\plan08_edcomfac.mxd



Data sources:
 - Structure locations were captured using Global Positioning System technology by microDOTA, St. Johnsbury, VT for Vermont's Enhanced 9-1-1 program. Locations have been edited by Rutland Regional Planning Commission in 2007 using 2006 Vermont digital orthophotos and 2003 National Agricultural Imagery Program orthophotos.
 - Highway data are from VT Agency of Transportation sources (VCGI data layer RDSmmn).
 - Parcel lines are from GIS data developed by RussellGraphics, Inc. and are current to 2000.
 - Surface waters are from the Vermont Hydrography Dataset (VCGI data layer SWmmnmmn).
 - Electric transmission lines were digitized from 1:50000 orthophotos and are from the VCGI data layer ELTm.
 - Bridge data was collected by RRPC and Holden Associates, 2002, and is from the VCGI data layer TRANSSTRUCT and is current to 2007.
 - Cemeteries are from the VCGI data layer CEMETERY created by VTRANS, 2001. Updates and revisions done by RRPC, 2008.
 - Town lands were taken from Town of Brandon Parcel Maps, 2006 paper version of town index.
 - Wetlands are from the Vermont Significant Wetland Inventory, VCGI data layer VSWI, managed by VT ANR.

Funding for this project comes from a municipal planning grant, awarded by the Agency of Commerce and Community Development.