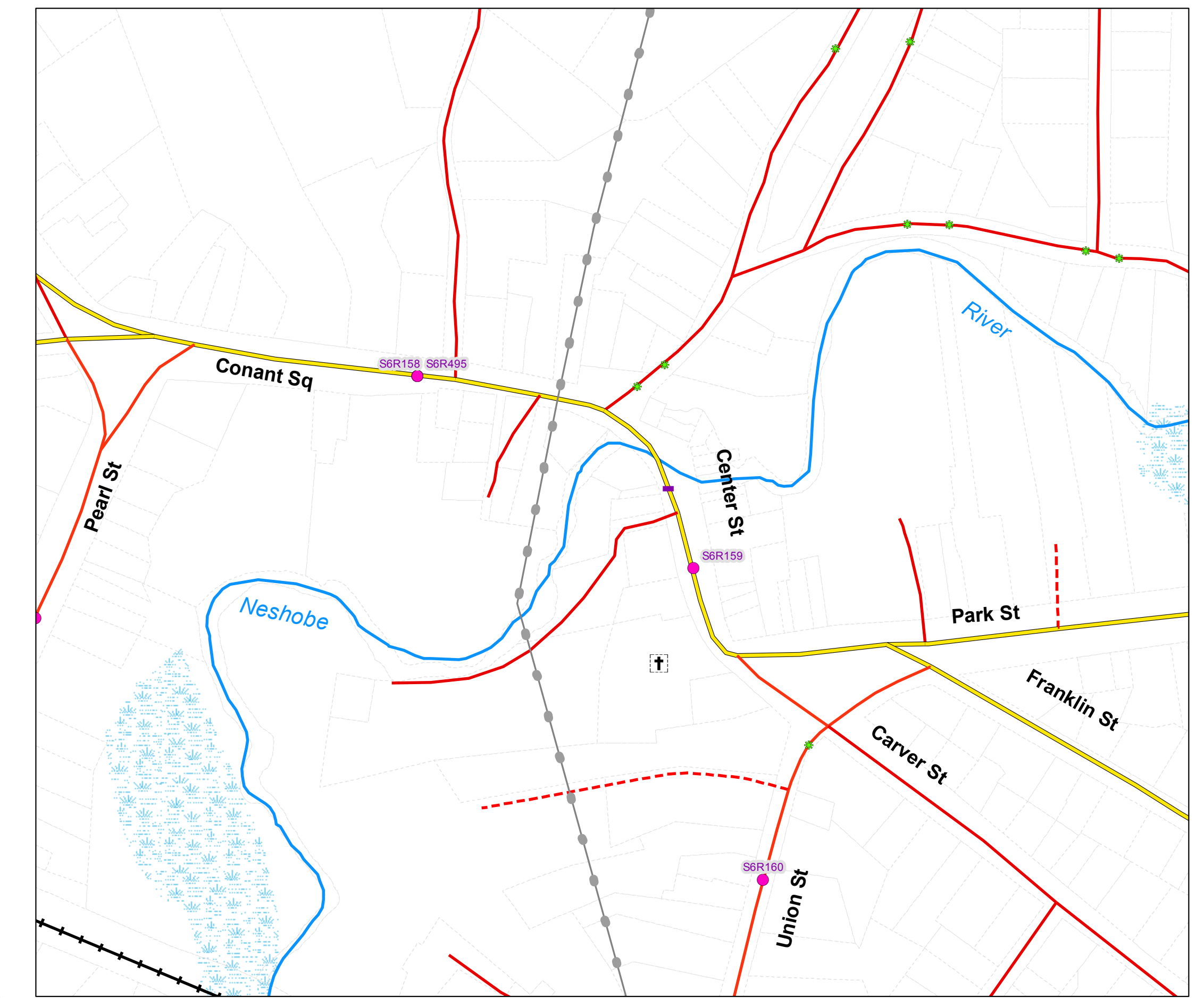


# Transportation



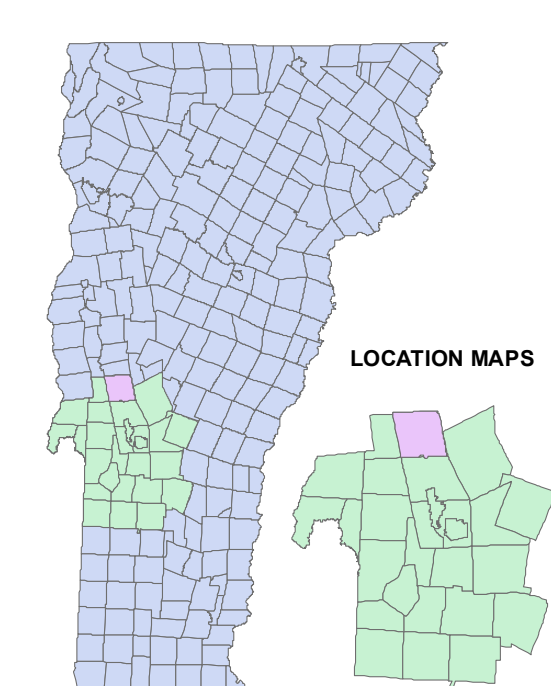
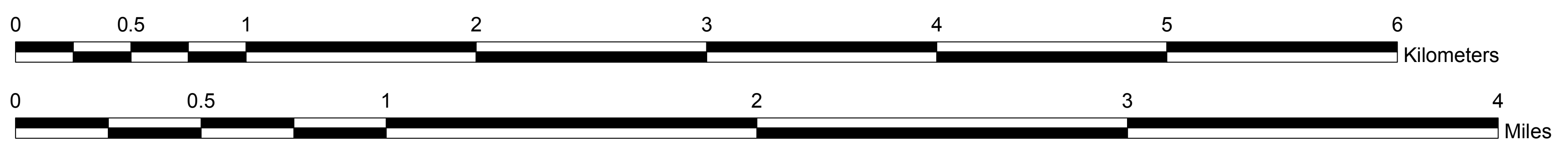

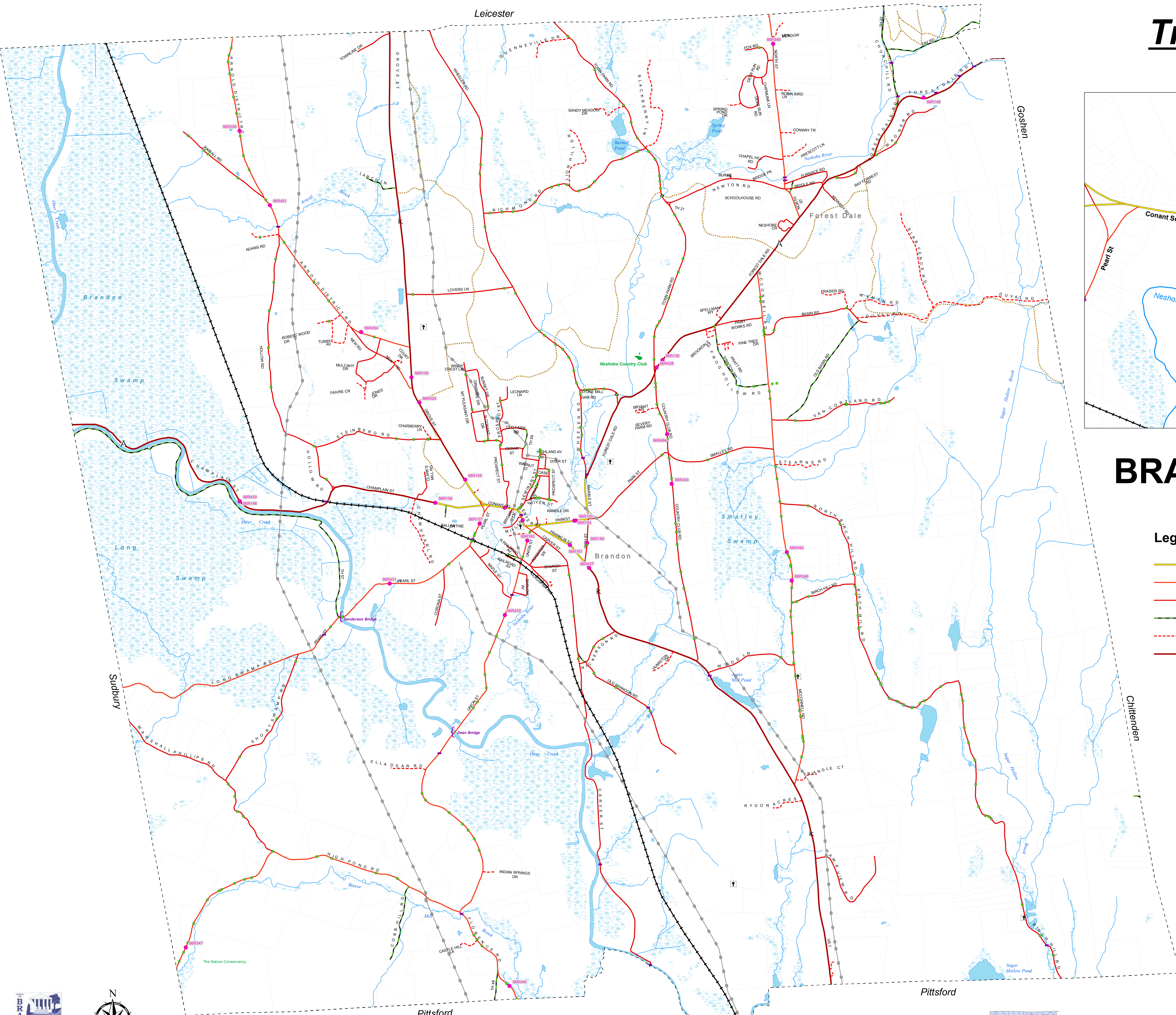
Brandon Village Inset

## BRANDON VERMONT

### Legend

- Town Class One
- Town Class two
- Town class Three
- Town Class Four
- Private/ Unknown Roads
- US and State Highways
- Schools
- Cemeteries
- Bridges
- Covered Bridges
- Culverts
- Automatic Traffic Recorders

- Trails
- Rail
- Electric Transmission Lines
- Streams and Brooks
- Lakes, Ponds and Rivers
- Wetlands
- Brandon Parcel Boundaries
- Town Boundary



Data sources:  
 - Highway data are from Vt. Agency of Transportation sources (VCGI data layer RDSnnnnn).  
 - ATR data is from VTRANS automatic traffic recorders, 2003.  
 - Parcel lines are from GIS data developed by RussellGraphics, Inc. and are current to 2000.  
 - Surface waters are from the Vermont Hydrography Dataset (VCGI data layer SWnnnnnnn).  
 - Electric transmission lines were digitized from 1:5000 orthophotos and are from the VCGI data layer ELTRN.  
 - Bridge and culvert data was collected by RRPC and Holden Associates, 2002, and is from the VCGI data layer TRANSTRUCand is current to 2007.  
 - Cemeteries are from the VCGI data layer CEMETERY created by VTRANS, 2001. Updates and revisions done by RRPC, 2008.  
 - Wetlands are from the Vermont Significant wetland Inventory, VCGI data layer VSWI, managed by VT ANR.

Funding for this project comes from a municipal planning grant, awarded by the Agency of Commerce and Community Development.