



















LEGEND

-  DFIRM Floodways
-  DFIRM Preliminary Floodways
- Special Flood Hazard Areas (A Counties)
 -  AE (1-percent annual chance flood)
 -  A (1-percent annual chance floodpl)
 -  AO (1-percent annual chance zone feet)
 -  0.2-percent annual chance flood ha
- Special Flood Hazard Areas (F DFIRM)
 -  AE (1-percent annual chance flood)
 -  A (1-percent annual chance floodpl)
 -  AO (1-percent annual chance zone feet)
 -  0.2-percent annual chance flood ha
-  Buildings (E911)
-  VTRANS State and Town Long
-  VTRANS State Short Structure
-  Town Bridge
-  Town Culvert
-  Stream
-  Parcels (where available)
-  Town Boundary

NOTES

Map created using ANR's Natural Resources Atlas

115.0 0 58.00 115.0 Meters

WGS_1984_Web_Mercator_Auxiliary_Sphere

© Vermont Agency of Natural Resources

1" = 189 Ft. 1cm = 23 Meters

THIS MAP IS NOT TO BE USED FOR NAVIGATION

DISCLAIMER: This map is for general reference only. Data layers that appear on this map may or may not be accurate, current, or otherwise reliable. ANR and the State of Vermont make no representations of any kind, including but not limited to, the warranties of merchantability, or fitness for a particular use, nor are any such warranties to be implied with respect to the data on this map.

1: 2,264

November 19, 2015

