

RUSSELL GRAPHICS COPYRIGHT 2011

PROPERTY MAP OF















MIGNITUDO CHARTOGRAPHIE VOLUPTUA

BRANDON

VERMONT

TOWN OF BRANDON - RUTLAND COUNTY - VERMONT


LEGEND OF SYMBOLS

- 7-1-55.2 Parcel ID Number
- 500(s) Scaled Dimensions
- 450.15 Deed/Survey Dim.
- Lot 23 Subdivision Lot No.
- 100 A Deed Acres
- 100.5 AC Computed Acres
- 100.25 AS Surveyed Acres
-  Vermont Route
-  Town Rd Number
-  Property Line
-  Match Line
-  Road Line
-  Town Line
-  Railroad Bndry.
-  Velo Easement
-  River as a Property Line
-  River thru Parcel
-  State of VT
-  Town of Brandon
-  Current Use
-  Religious Exempt



Maps Current as of
December 2016

This Map is the Property of the
TOWN CLERK



This Map was prepared using AutoCad Map. All Data meets or exceeds specifications outlined in the Vermont Mapping Guidelines. This Map is the sole property of the Town. Any copy, Paper or Digital, shall not be given without permission from the Town.

THIS IS NOT A SURVEY...

This Map was prepared from Deeds & Surveys recorded in the Town Clerk's Office. The accuracy of this map is determined by the filed information. ALL INFORMATION IS SUBJECT TO CHANGE.

PARCEL MAPS
18" X 18" SIZE