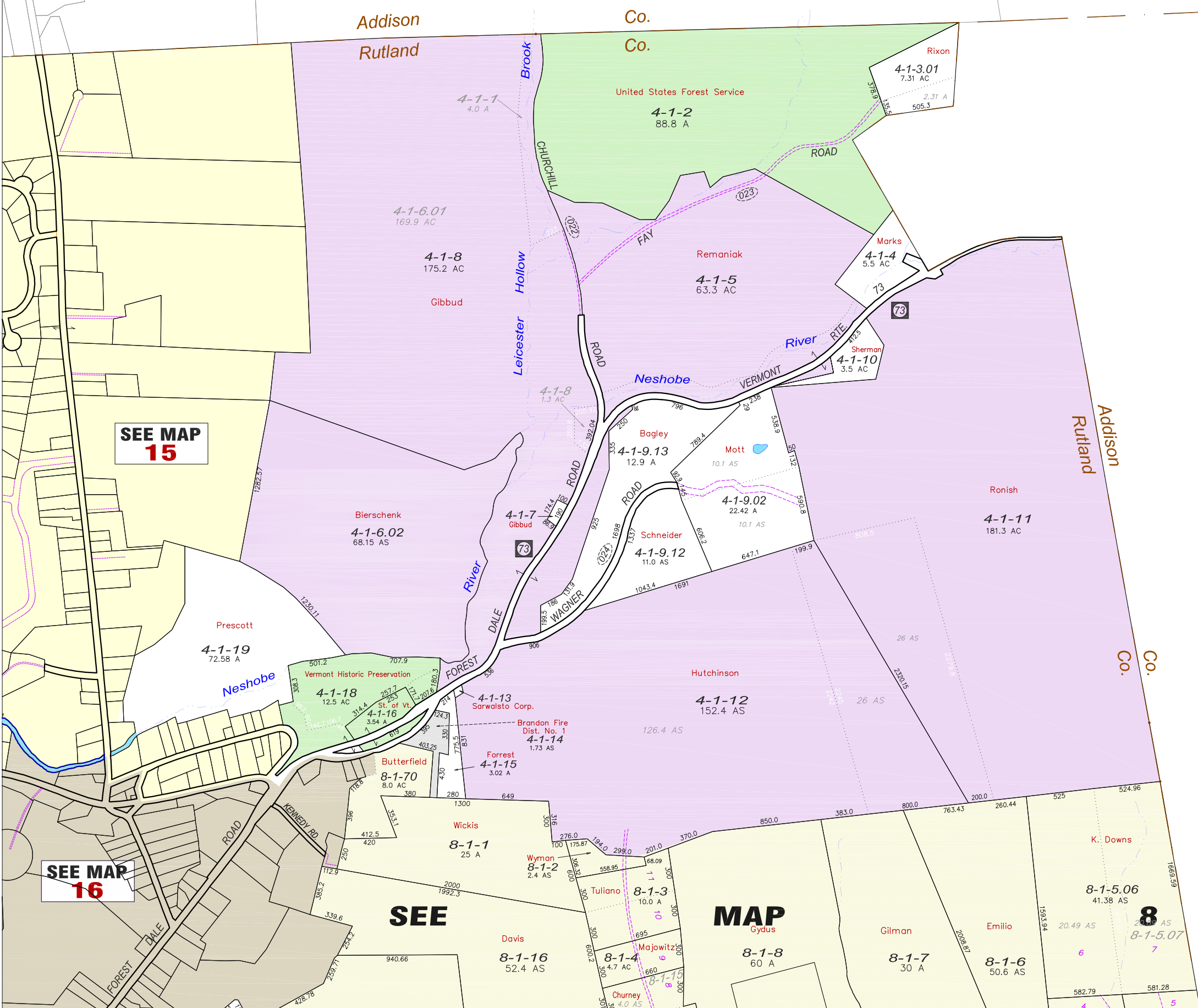


# LEICESTER

# GOSHEN



SEE MAP  
15

SEE MAP  
16

SEE

MAP


8


Digital Mapping Prepared By  
  
**RUSSELL GRAPHICS**  
 2207 Hopeton Ave.  
 Raleigh, NC 27614  
 802-309-8200  
 www.imapvt.com

This is Not a SURVEY and shall not be used for Description or Conveyance...  
 This Map was created by VeLer Mapping, Inc. in 1985, using the Brandon Land Records Grand List and data provided by the State of Vermont. The current Parcel Maps are updated annually by Russell Graphics. The accuracy of this map is determined by the filed information. All Data meets or exceeds specifications outlined in the Vermont Mapping Guidelines. This Map is the sole property of the Town and any copy, paper or digital, shall not be given without permission from the Town. ALL INFORMATION IS SUBJECT TO CHANGE.  
 Copyright 2017 Russell Graphics - All rights Reserved

**LEGEND OF SYMBOLS**

- 7-1-55.2 Parcel ID Number
- 50000' Scaled Dimensions
- 480' 0" Dered Survey Dim
- Lot 23 Subdivision Lot No.
- 100' A Dead Acres
- 100.5 AC Compasd Acres
- 100.25 AS Surveyed Acres
- Vermont Route
- Town Rd Number
- Property Line
- Metes Line
- Road Line
- Town Line
- Railroad Body
- Veas Easement
- River as a Property Line
- River as a Parcel
- State of VT
- Town of Brandon
- Current Use
- Religious Exempt

  
**NORTH**

0 200 600 1000  
  
 Scale in Feet

Map Index

LEICESTER	3
GOSHEN	7 8

PROPERTY MAP OF  
**BRANDON**  
 VERMONT

DEC. 2017  
 MAP **4**