

RUSSELL GRAPHICS COPYRIGHT 2011



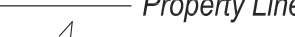






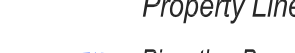




MAGNITUDO CHARTOGRAPHIE VOLUPTUA

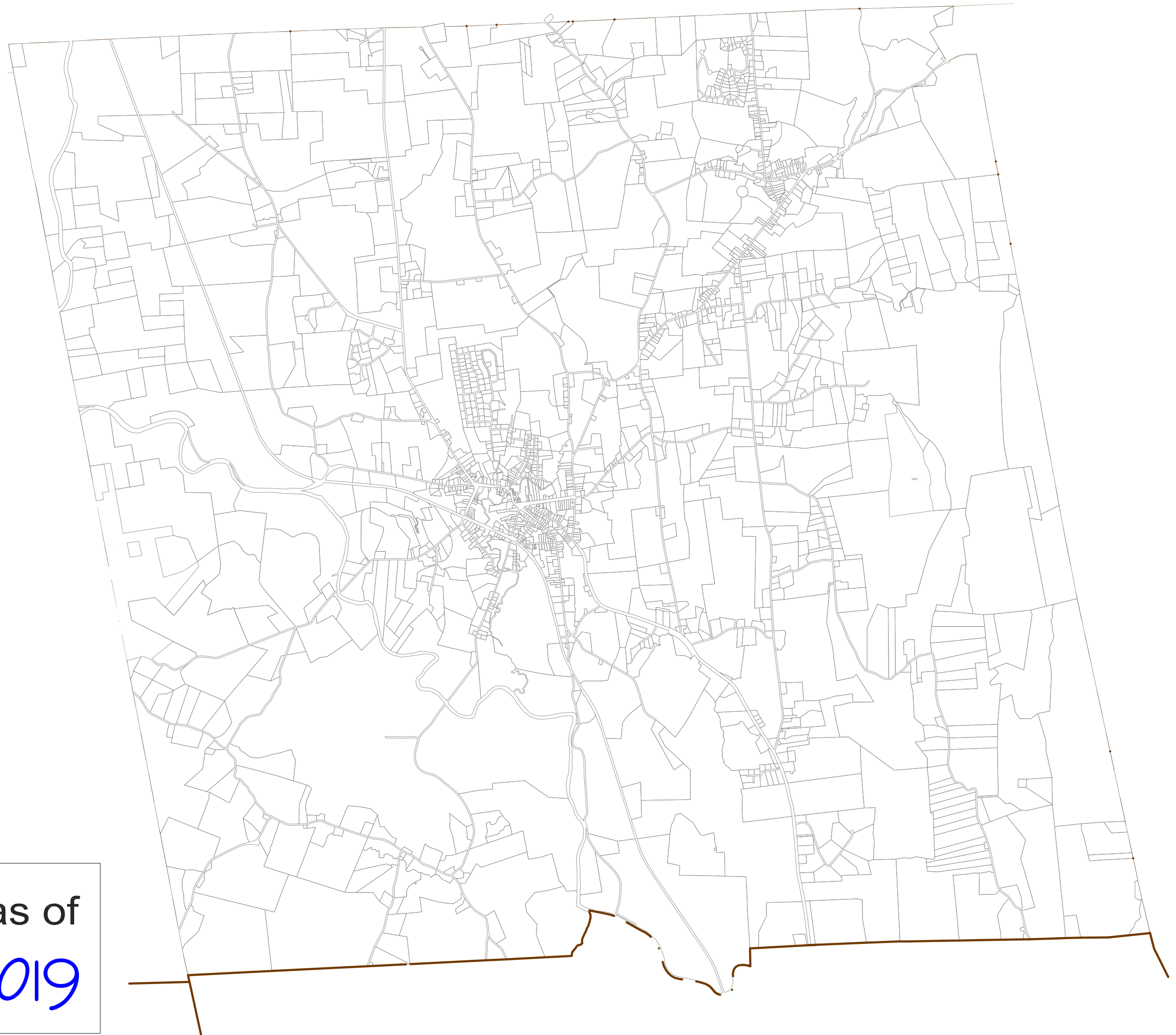
PROPERTY MAP OF BRANDON

VERMONT

TOWN OF BRANDON - RUTLAND COUNTY - VERMONT


LEGEND OF SYMBOLS

- 7-1-55.02 Parcel ID Number
- 500(s) Scaled Dimensions
- 450.15 Deed/Survey Dim.
- Lot 23 Subdivision Lot No.
- 100 A Deed Acres
- 100.5 AC Computed Acres
- 100.25 AS Surveyed Acres
-  Vermont Route
-  Town Rd Number
-  Property Line
-  Match Line
-  Road Line
-  Town Line
-  Railroad Bndry.
-  Velo Easement
-  River as a Property Line
-  River thru Parcel
-  State of VT
-  Town of Brandon
-  Current Use
-  Religious Exempt



Maps Current as of
December 2019

This Map is the Property of the
TOWN CLERK



This is Not a SURVEY and shall not be used for Description or Conveyance...
 This Map was created by Veiler Mapping, Inc. in 1985, using the Brandon Land Records, Grand List and data provided by the State of Vermont. The current Parcel Maps are updated annually by Russell Graphics. The accuracy of this map is determined by the filed information. All Data meets or exceeds specifications outlined in the Vermont Mapping Guidelines. This Map is the sole property of the Town and any copy, paper or digital, shall not be given without permission from the Town. ALL INFORMATION IS SUBJECT TO CHANGE.

PARCEL MAPS
18" X 18" SIZE