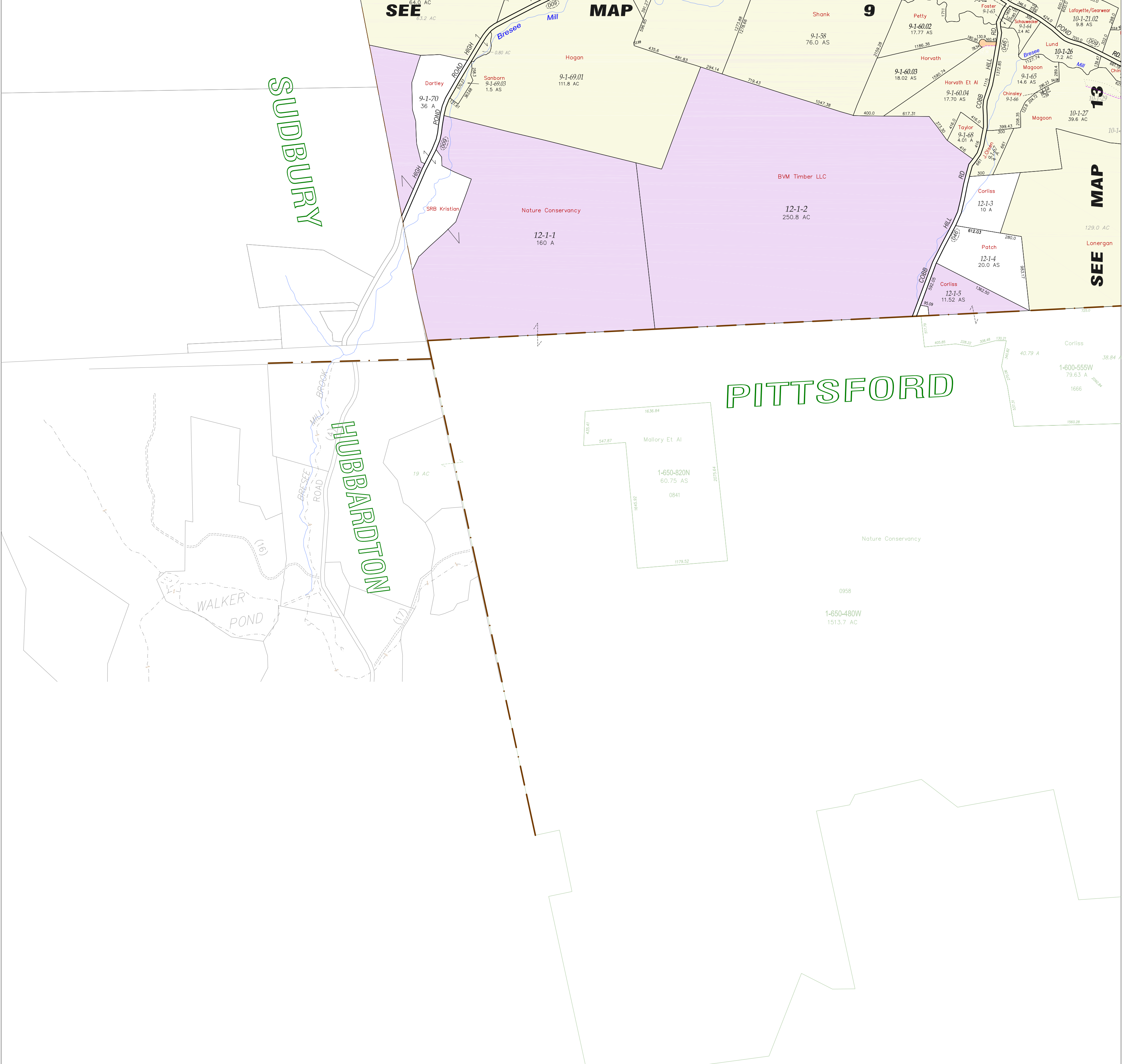


SUDBURY

PITTSFORD

HUBBARDTON



Digital Mapping Prepared By




Raleigh, NC 27617
802-309-8200
www.imapvt.com

This is Not a SURVEY and shall not be used for Description or Conveyance...
 This Map was created by Valer Mapping, Inc. in 1985, using the Brandon Land Records Grand List and data provided by the State of Vermont. The current Parcel Maps are updated annually by Russell Graphics. The accuracy of this map is determined by the filed information. All Data meets or exceeds specifications outlined in the Vermont Mapping Guidelines. This Map is the sole property of the Town and any copy, paper or digital, shall not be given without permission from the Town. ALL INFORMATION IS SUBJECT TO CHANGE.


LEGEND OF SYMBOLS

- 7-1-55-2 Parcel ID Number
- 500ft Scaled Dimensions
- 450-15 Deer Survey Dim
- 100-23 Subdivision Lot No
- 100 A Deer Acres
- 100.5 AC Computed Acres
- 100.25 AS Surveyed Acres
- Vermont Route
- Town Rd Number
- Property Line
- Metes Line
- Road Line
- Town Line
- Road Body
- Video Easement
- River as a Property Line
- Flow in the Pond
- State of VT
- Town of Brandon
- Current Use
- Religious Exempt



NORTH

0 200 600 1000



Scale in Feet

Map Index

SUDBURY	9	10
PITTSFORD	13	

PROPERTY MAP OF

BRANDON

VERMONT

DEC. 2019

MAP **12**