













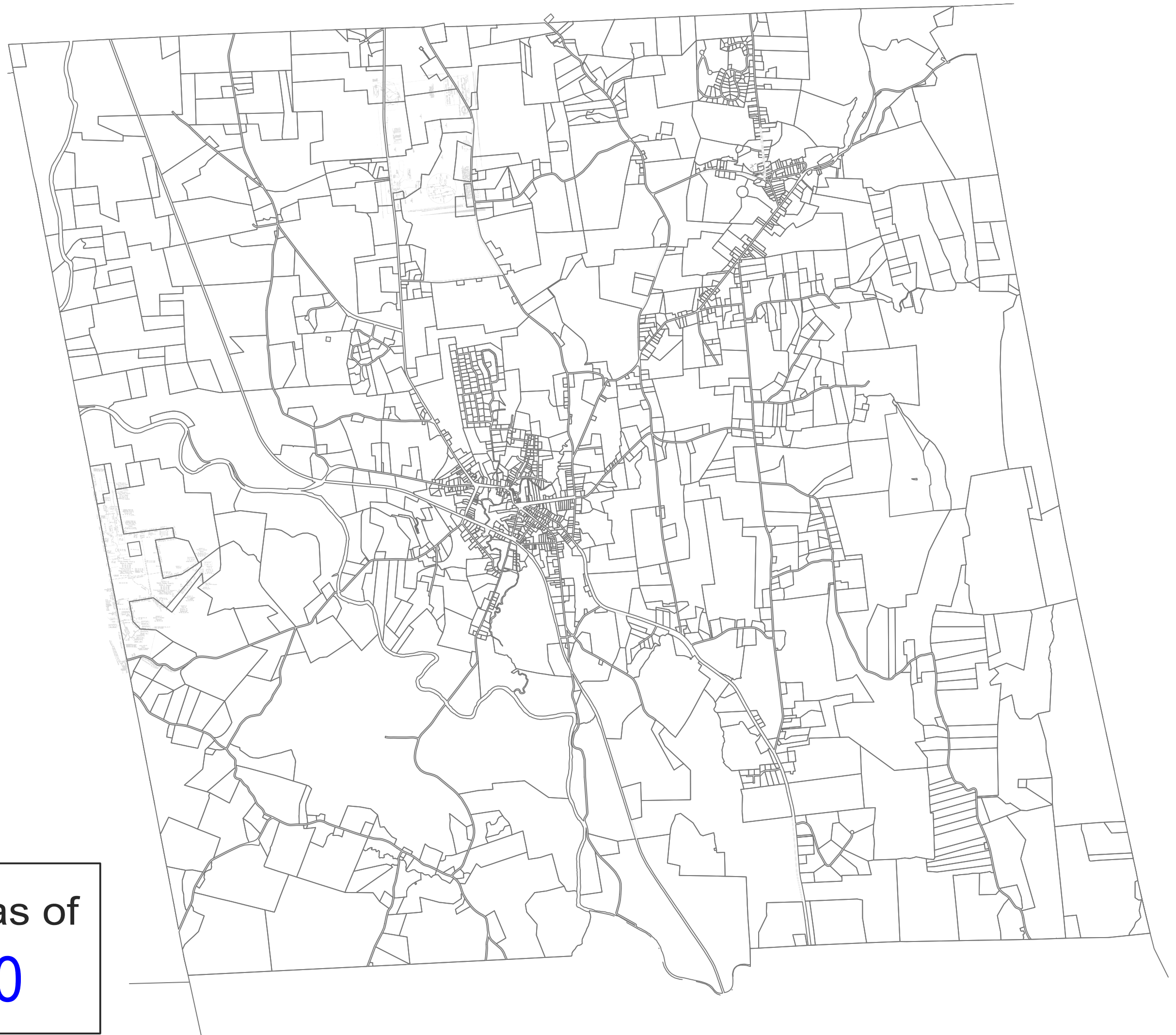


PROPERTY MAP OF
BRANDON
 VERMONT
 TOWN OF BRANDON - RUTLAND COUNTY - VERMONT

**LEGEND
 OF SYMBOLS**

- 7-1-55.02 Parcel ID Number
- 500(s) Scaled Dimensions
- 450.15 Deed/Survey Dim.
- Lot 23 Subdivision Lot No.
- 100 A Deed Acres
- 100.5 AC Computed Acres
- 100.25 AS Surveyed Acres
-  Vermont Route
-  Town Rd Number
-  Property Line
-  Match Line
-  Road Line
-  Town Line
-  Railroad Bndry.
-  Velo Easement
-  River as a Property Line
-  River thru Parcel
-  State of VT
-  Town of Brandon
-  Current Use
-  Religious Exempt



Maps Current as of
April 2020

This Map is the Property of the
TOWN CLERK

REVISED & REPRINTED BY

 11 PLEASANT STREET, LITTLETON, NH 03561
 800.322.4540 - WWW.CAI-TECH.COM
 ORIGINAL MAPPING BY RUSSELL GRAPHICS, RALIEGH, NC

This is Not a SURVEY and shall not be used for Description or Conveyance...
 This Map was created by Weiler Mapping, Inc. in 1985, using the Brandon Land Records, Grand List and data provided by the State of Vermont. The current Parcel Maps are updated annually by CAI Technologies. The accuracy of this map is determined by the filed information. All Data meets or exceeds specifications outlined in the Vermont Mapping Guidelines. This Map is the sole property of the Town and any copy, paper or digital, shall not be given without permission from the Town. ALL INFORMATION IS SUBJECT TO CHANGE.

*PARCEL MAPS
 18" X 18" SIZE*