







BRANDON, VERMONT

ZONING MAP

Legend

 Aquifer Protection
Overlay District

DISTRICT

 Central Business
 Mixed Use
 Neighborhood
 Village
 Rural

DISCLAIMER

- Where overlay districts impose greater standards than those required by the zoning district, the more restrictive standard shall apply.
-The following overlay districts (Fluvial Erosion Hazard Areas/ Special Flood Hazard Areas ("hazard areas"), and River Corridors) are not located on the official Zoning District Map. The official copies of these maps are posted in the Brandon Town Offices.

